




GPS Map Camera

Deokali, Uttar Pradesh, India
RMMJ+28X, Deokali, Uttar Pradesh 222003, India
Lat 25.832572°
Long 82.680868°
09/05/23 02:23 PM GMT +05:30



Google

Smart Classroom [Boitech-PG L-Hall Room No. 1]
[Department of Biotechnology]



GPS Map Camera

Deokali, Uttar Pradesh, India
RMJJ+VC3, Deokali, Uttar Pradesh 222003, India
Lat 25.832157°
Long 82.680989°
10/05/23 12:00 PM GMT +05:30

Smart Classroom [Boitech-PG L-Hall Room No. 2]
[Department of Biotechnology]



Deokali, Uttar Pradesh, India
RMJJ+VC3, Deokali, Uttar Pradesh 222003, India
Lat 25.832157°
Long 82.680989°
10/05/23 12:05 PM GMT +05:30

Smart Classroom [Boitech-UG L-Hall Room No. 1]
[Department of Biotechnology]

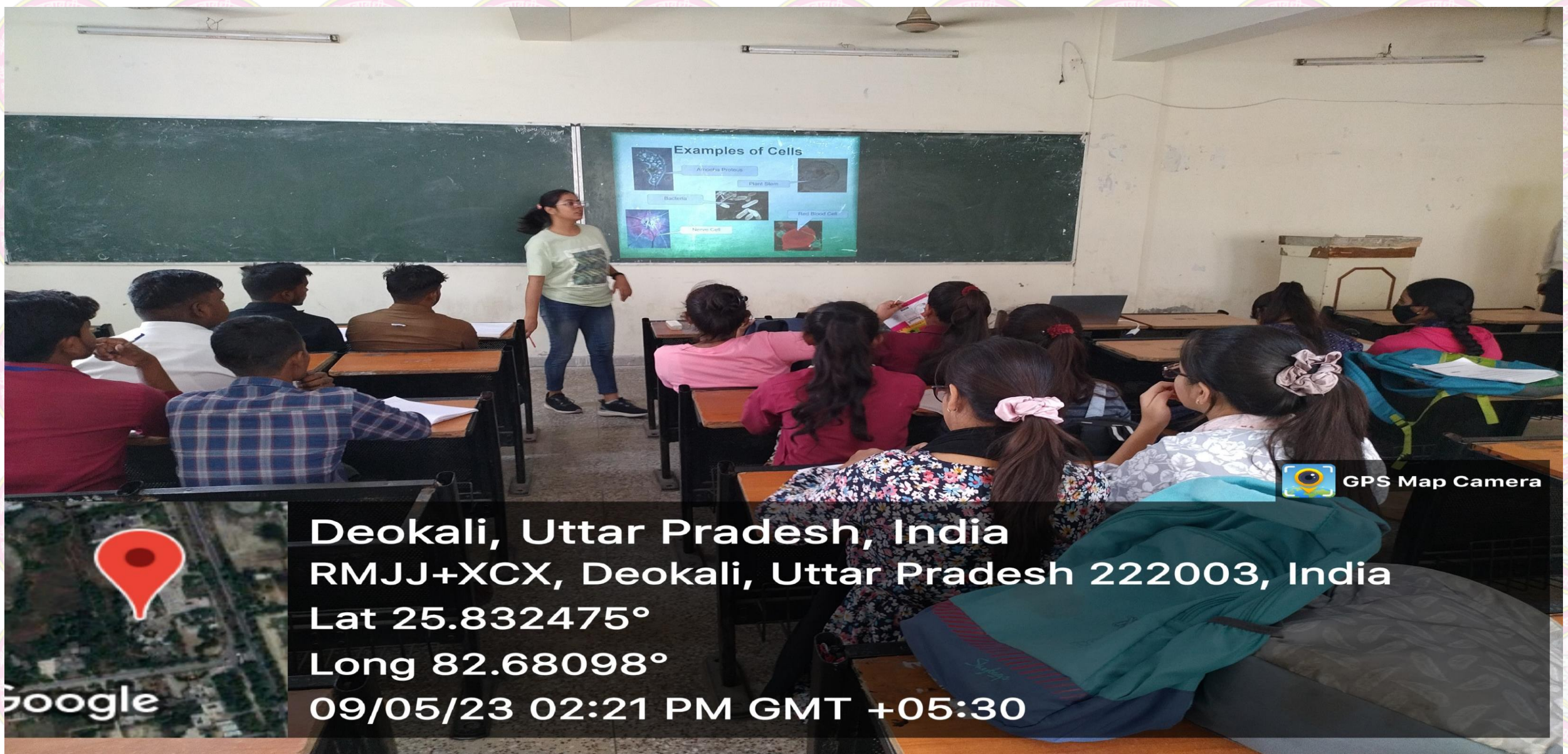


Network: A
Local: A



Network: Apr 1, 2023 1:20:18 PM GMT+05:30
Local: Apr 1, 2023 1:20:16 PM GMT+05:30
25°49'55.74"N 82°40'51.86"E
Deokali
Varanasi Division
Uttar Pradesh

Smart Classroom [MicroBio-PG L-Hall Room No. 1]
[Department of Microbiology]



GPS Map Camera

Deokali, Uttar Pradesh, India
RMJJ+XCX, Deokali, Uttar Pradesh 222003, India
Lat 25.832475°
Long 82.68098°
09/05/23 02:21 PM GMT +05:30

Smart Classroom [MicroBio-PG L-Hall Room No. 2]
[Department of Microbiology]

Network: Apr 1, 2023 12:48:30 PM GMT+05:30

Local: Apr 1, 2023 12:48:28 PM GMT+05:30

25°49'55.272"N 82°40'52.354"E

Deokali

Varanasi Division

Uttar Pradesh



Smart Classroom [BioChem-PG L-Hall Room No. 1]
[Department of Biochemistry]



**Smart Classroom [Env Sc-PG L-Hall Room No. 1]
[Department of Environmental Science]**



Deokali, Uttar Pradesh, India
RMJJ+VC3, Deokali, Uttar Pradesh 222003, India
Lat 25.832157°
Long 82.680989°
10/05/23 12:00 PM GMT +05:30


Smart Classroom [Env Sc-PG L-Hall Room No. 2]
[Department of Environmental Science]



Deokali, Uttar Pradesh, India
RMJJ+VC3, Deokali, Uttar Pradesh 222003, India
Lat 25.832157°
Long 82.680989°
11/05/23 12:40 PM GMT +05:30

Smart Classroom [FMS-301]
[Department of Business Economics]



 **GPS Map Camera**

Jaunpur, Uttar Pradesh, India

RMMJ+M7J, Jaunpur, Uttar Pradesh 222003, India

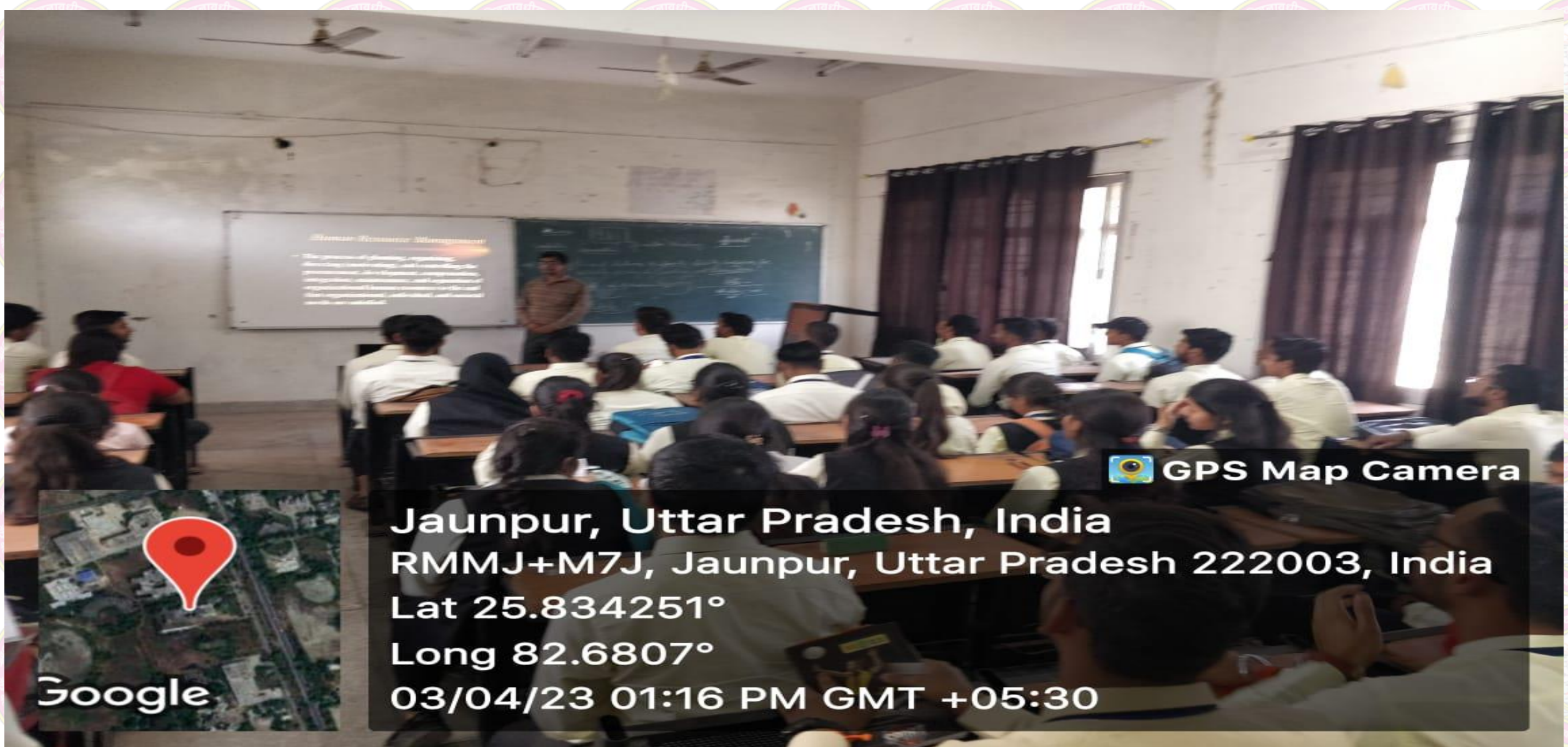
Lat 25.834267°

Long 82.680713°

03/04/23 01:10 PM GMT +05:30

Smart Classroom [FMS-303]

[Department of Business Economics]



Google

 **GPS Map Camera**

Jaunpur, Uttar Pradesh, India
RMMJ+M7J, Jaunpur, Uttar Pradesh 222003, India
Lat 25.834251°
Long 82.6807°
03/04/23 01:16 PM GMT +05:30

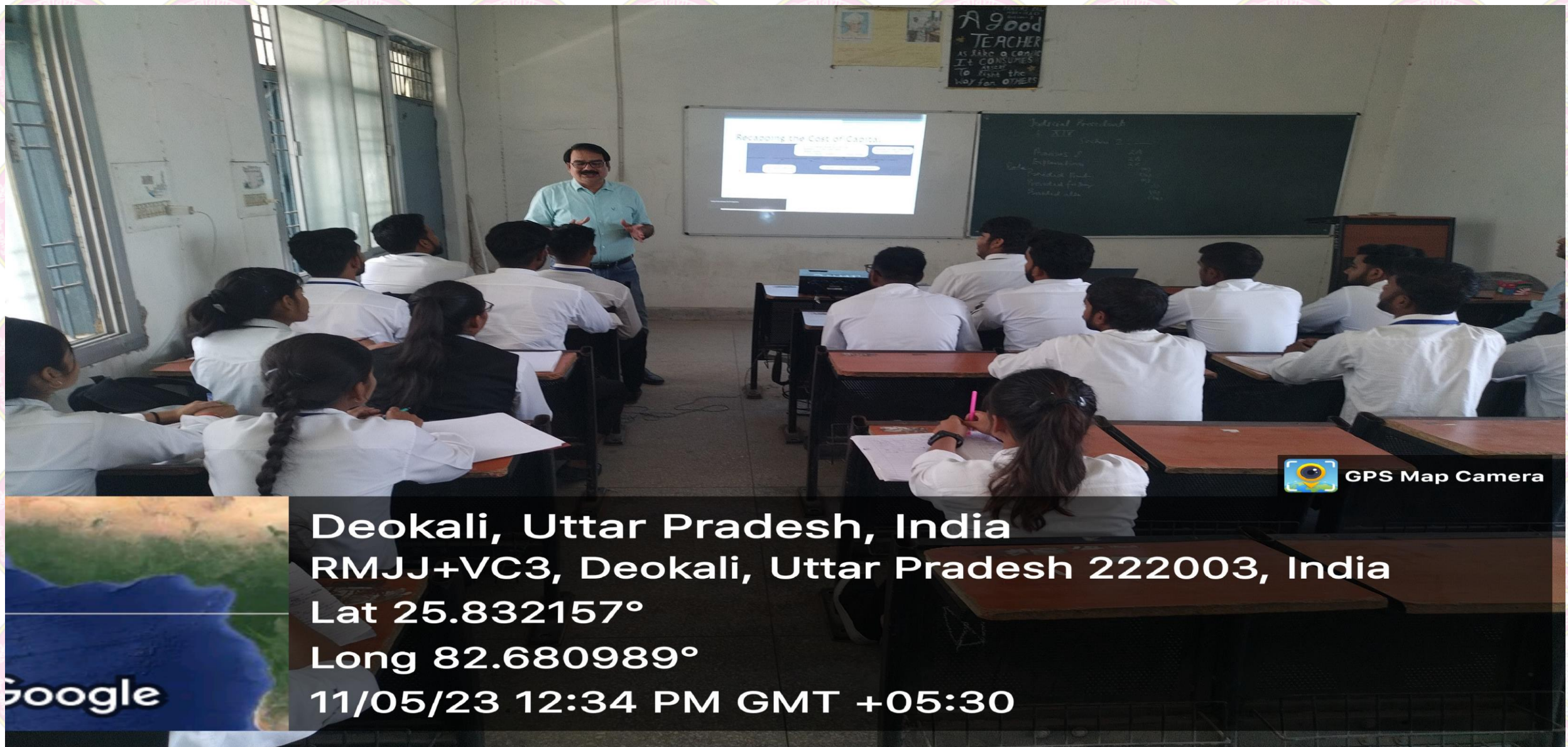
Smart Classroom [FMS-306]
[Department of Business Economics]





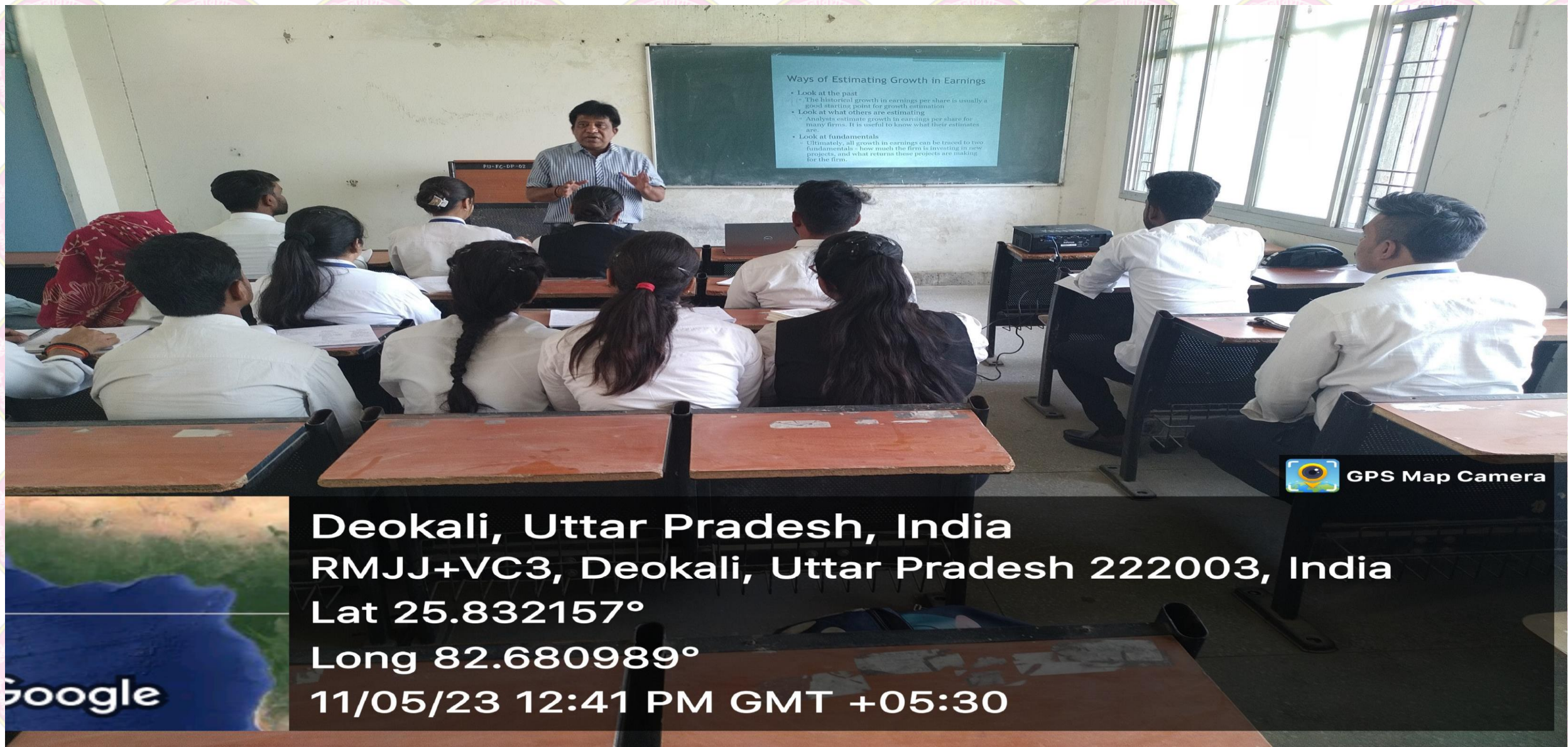
Deokali, Uttar Pradesh, India
RMJJ+VC3, Deokali, Uttar Pradesh 222003, India
Lat 25.832157°
Long 82.680989°
11/05/23 01:17 PM GMT +05:30

Smart Classroom [FMS-309]
[Department of Business Economics]



Deokali, Uttar Pradesh, India
RMJJ+VC3, Deokali, Uttar Pradesh 222003, India
Lat 25.832157°
Long 82.680989°
11/05/23 12:34 PM GMT +05:30

Smart Classroom [FMS-204]
[Department of Financial Studies]



Ways of Estimating Growth in Earnings

- Look at the past
 - The historical growth in earnings per share is usually a good starting point for growth estimation
- Look at what others are estimating
 - Analysts estimate growth in earnings per share for many firms. It is useful to know what their estimates are.
- Look at fundamentals
 - Ultimately, all growth in earnings can be traced to two fundamentals - how much the firm is investing in new projects, and what returns those projects are making for the firm.



GPS Map Camera

Deokali, Uttar Pradesh, India
RMJJ+VC3, Deokali, Uttar Pradesh 222003, India
Lat 25.832157°
Long 82.680989°
11/05/23 12:41 PM GMT +05:30

Smart Classroom [FMS-206]
[Department of Financial Studies]



GPS Map Camera

Deokali, Uttar Pradesh, India
RMJJ+VC3, Deokali, Uttar Pradesh 222003, India
Lat 25.832157°
Long 82.680989°
11/05/23 01:12 PM GMT +05:30

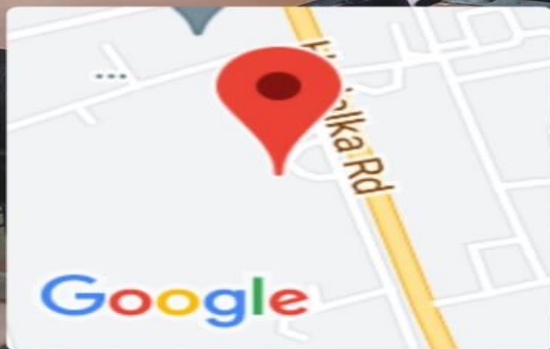
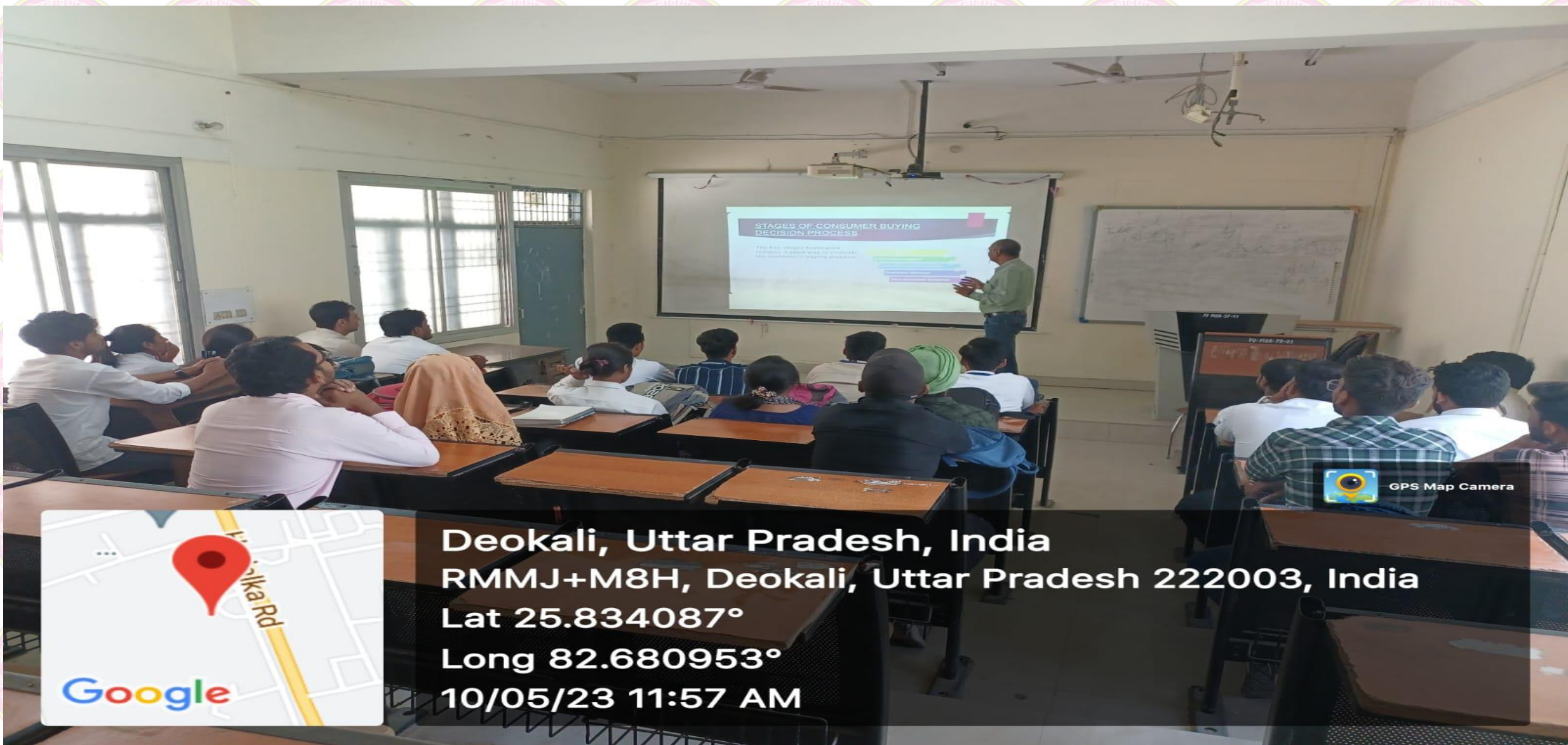
Smart Classroom [FMS-209]
[Department of Human Resource Development]



GPS Map Camera

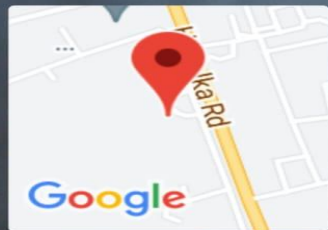
Deokali, Uttar Pradesh, India
RMJJ+VC3, Deokali, Uttar Pradesh 222003, India
Lat 25.832157°
Long 82.680989°
11/05/23 01:16 PM GMT +05:30

Smart Classroom [FMS-212]
[Department of Human Resource Development]



Deokali, Uttar Pradesh, India
RMMJ+M8H, Deokali, Uttar Pradesh 222003, India
Lat 25.834087°
Long 82.680953°
10/05/23 11:57 AM

Smart Classroom [FMS-104]
[Department of Business Management]



Deokali, Uttar Pradesh, India

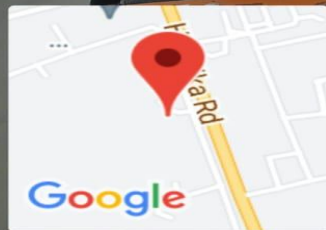
RMMJ+M8H, Deokali, Uttar Pradesh 222003, India

Lat 25.834059°

Long 82.681026°

10/05/23 11:57 AM

GPS Map Camera



Deokali, Uttar Pradesh, India

RMMJ+M8H, Deokali, Uttar Pradesh 222003, India

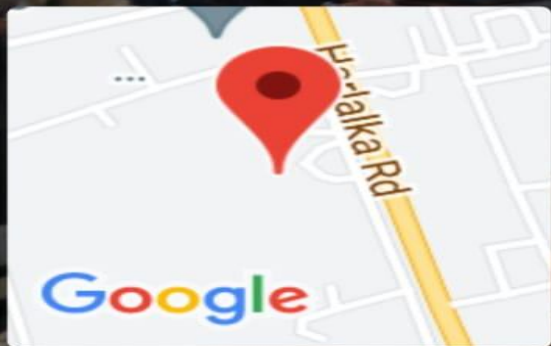
Lat 25.833997°

Long 82.681131°

10/05/23 11:58 AM

GPS Map Camera

Smart Classroom [FMS-106]
[Department of Business Management]



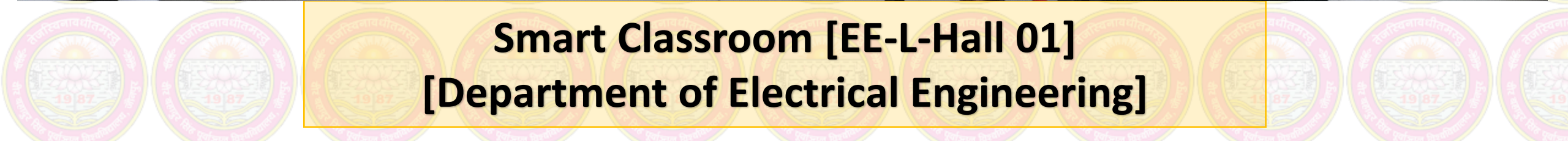
Deokali, Uttar Pradesh, India
RMMJ+M8H, Deokali, Uttar Pradesh 222003, India
Lat 25.834134°
Long 82.680795°
10/05/23 11:59 AM

Smart Classroom [FMS-118]
[Department of Business Management]




Deokali, Uttar Pradesh, India
RMPH+5WJ, Deokali, Uttar Pradesh 222003, India
Lat 25.83557°
Long 82.679805°
09/05/23 01:39 PM GMT +05:30

Smart Classroom [EE-L-Hall 01]
[Department of Electrical Engineering]





GPS Map Camera



Google

Deokali, Uttar Pradesh, India

Veer Bahadur Singh Purvanchal University, RMPH+6MF, Harlalka Rd,


Deokali, Uttar Pradesh 222003, India

Lat 25.835895°

Long 82.679425°

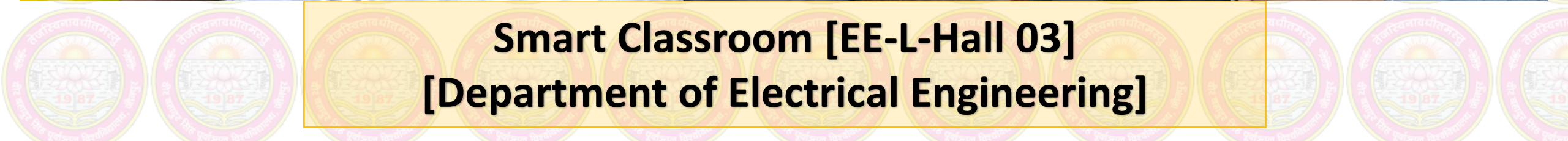
09/05/23 01:49 PM GMT +05:30

Smart Classroom [EE-L-Hall 02]
[Department of Electrical Engineering]



Deokali, Uttar Pradesh, India
RMPH+5WJ, Deokali, Uttar Pradesh 222003, India
Lat 25.835625°
Long 82.679841°
09/05/23 01:40 PM GMT +05:30

Smart Classroom [EE-L-Hall 03]
[Department of Electrical Engineering]



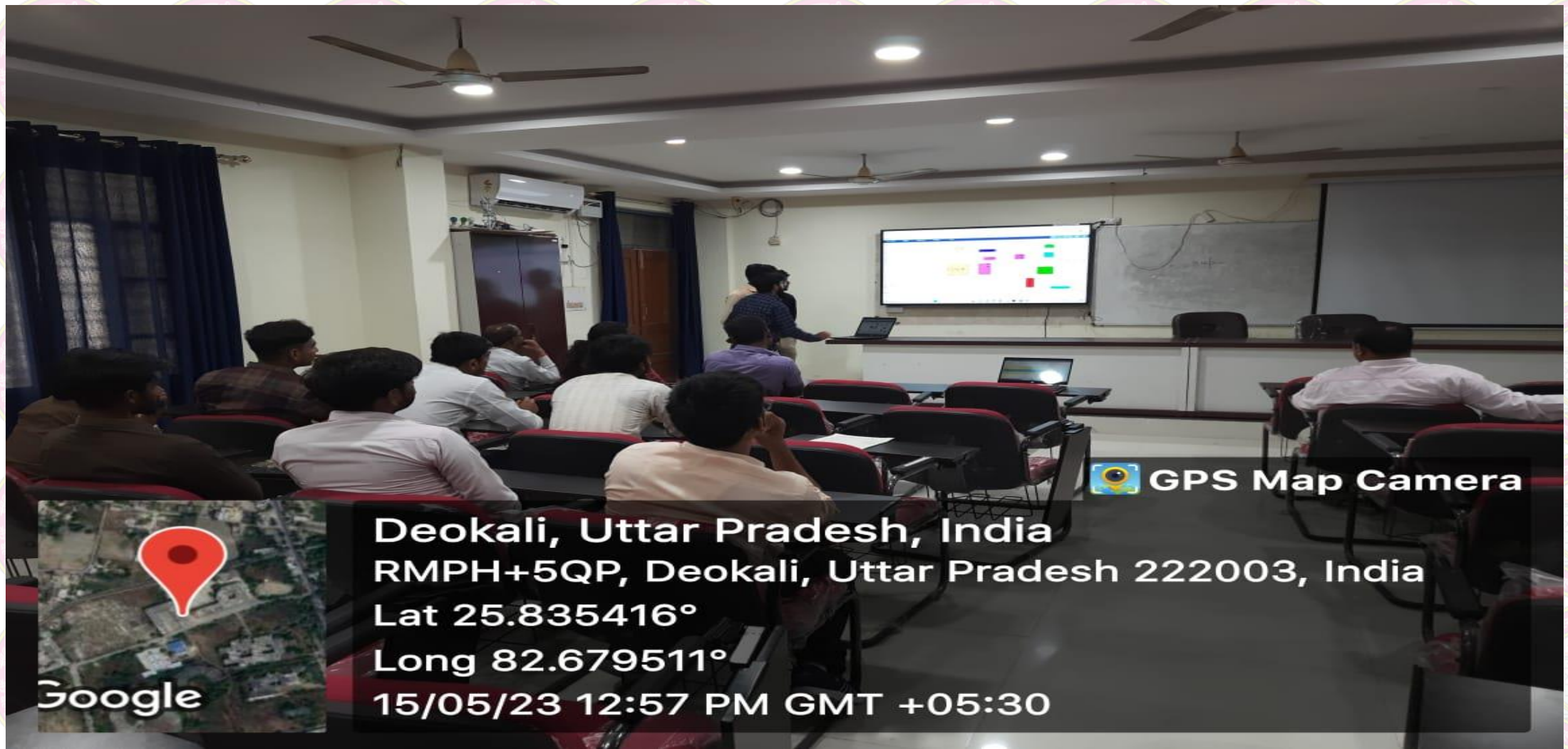



GPS Map Camera


Deokali, Uttar Pradesh, India
RMPH+5QP, Deokali, Uttar Pradesh 222003, India
Lat 25.835554°
Long 82.679378°
09/05/23 01:22 PM GMT +05:30



Smart Classroom [EE-204]
[Department of Electrical Engineering]



 **GPS Map Camera**




Deokali, Uttar Pradesh, India
RMPH+5QP, Deokali, Uttar Pradesh 222003, India
Lat 25.835416°
Long 82.679511°
15/05/23 12:57 PM GMT +05:30

Smart Classroom [EE-205]
[Department of Electrical Engineering]



GPS Map Camera



Deokali, Uttar Pradesh, India
RMMH+VJG, Deokali, Uttar Pradesh 222003, India
Lat 25.834721°
Long 82.679004°
09/05/23 12:50 PM GMT +05:30

Smart Classroom [ME-313]
[Department of Mechanical Engineering]






 GPS Map Camera

Deokali, Uttar Pradesh, India
RMMH+VJG, Deokali, Uttar Pradesh 222003, India
Lat 25.834728°
Long 82.679001°
09/05/23 12:50 PM GMT +05:30



Smart Classroom [ME-314]
[Department of Mechanical Engineering]






GPS Map Camera

Deokali, Uttar Pradesh, India
RMMH+VJG, Deokali, Uttar Pradesh 222003, India
Lat 25.834712°
Long 82.679017°
09/05/23 12:50 PM GMT +05:30

Smart Classroom [ME-315]
[Department of Mechanical Engineering]



 GPS Map Camera




Deokali, Uttar Pradesh, India
RMMH+VJG, Deokali, Uttar Pradesh 222003, India
Lat 25.83472°
Long 82.679004°
09/05/23 12:50 PM GMT +05:30

Smart Classroom [ME L-Hall-1]
[Department of Mechanical Engineering]







 GPS Map Camera

Deokali, Uttar Pradesh, India
RMMH+VJG, Deokali, Uttar Pradesh 222003, India
Lat 25.83472°
Long 82.679002°
09/05/23 12:51 PM GMT +05:30

Smart Classroom [ME L-Hall-2]
[Department of Mechanical Engineering]



 GPS Map Camera



Deokali, Uttar Pradesh, India
RMPH+5QP, Deokali, Uttar Pradesh 222003, India
Lat 25.835406°
Long 82.679371°
09/05/23 01:01 PM GMT +05:30


ME Conference Hall
[Department of Mechanical Engineering]





GPS Map Camera

Deokali, Uttar Pradesh, India
RMPH+5QP, Deokali, Uttar Pradesh 222003, India
Lat 25.8359°
Long 82.679526°
09/05/23 01:54 PM GMT +05:30



Google

Smart Classroom [EI-2]

[Department of Electronics and Instrumentation Engineering]



GPS Map Camera



Google

Deokali, Uttar Pradesh, India
RMPJ+C2W, Deokali, Uttar Pradesh 222003, India
Lat 25.835941°
Long 82.679559°
09/05/23 01:55 PM GMT +05:30


Smart Classroom [EI-3]
[Department of Electronics and Instrumentation Engineering]



Smart Classroom [EI-4] [Department of Electronics and Instrumentation Engineering]

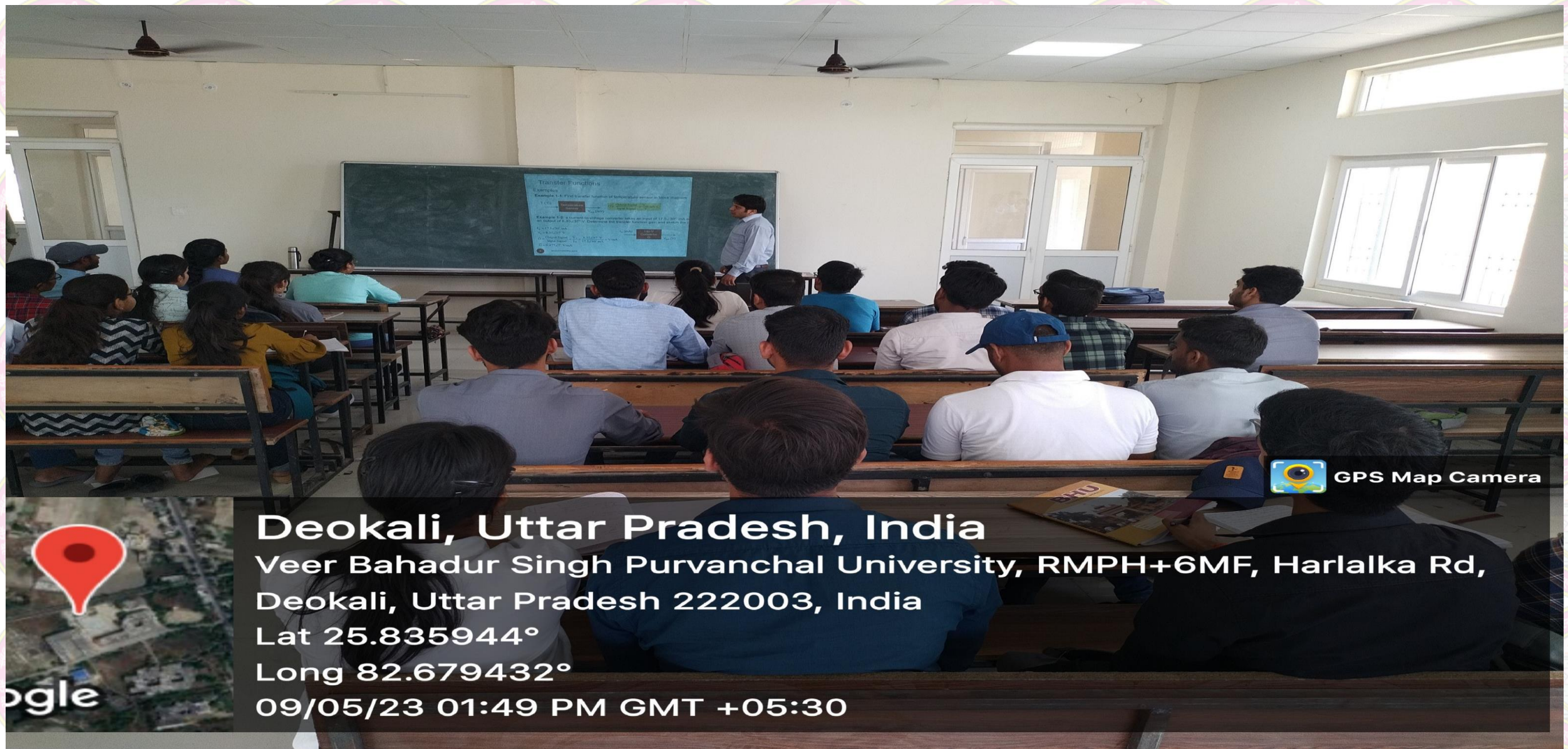


 GPS Map Camera



Deokali, Uttar Pradesh, India
RMPJ+C2W, Deokali, Uttar Pradesh 222003, India
Lat 25.835941°
Long 82.679559°
09/05/23 01:55 PM GMT +05:30

Smart Classroom [EC-2]
[Department of Electronics and Communication Engineering]



Deokali, Uttar Pradesh, India

Veer Bahadur Singh Purvanchal University, RMPH+6MF, Harlalka Rd,

Deokali, Uttar Pradesh 222003, India

Lat 25.835944°



Long 82.679432°

09/05/23 01:49 PM GMT +05:30



GPS Map Camera

Smart Classroom [EC-3]
[Department of Electronics and Communication Engineering]




Deokali, Uttar Pradesh, India
Veer Bahadur Singh Purvanchal University, RMPH+6MF, Harlalka Rd,
Deokali, Uttar Pradesh 222003, India
Lat 25.83566°
Long 82.679394°
09/05/23 01:48 PM GMT +05:30

Smart Classroom [EC-4]
[Department of Electronics and Communication Engineering]



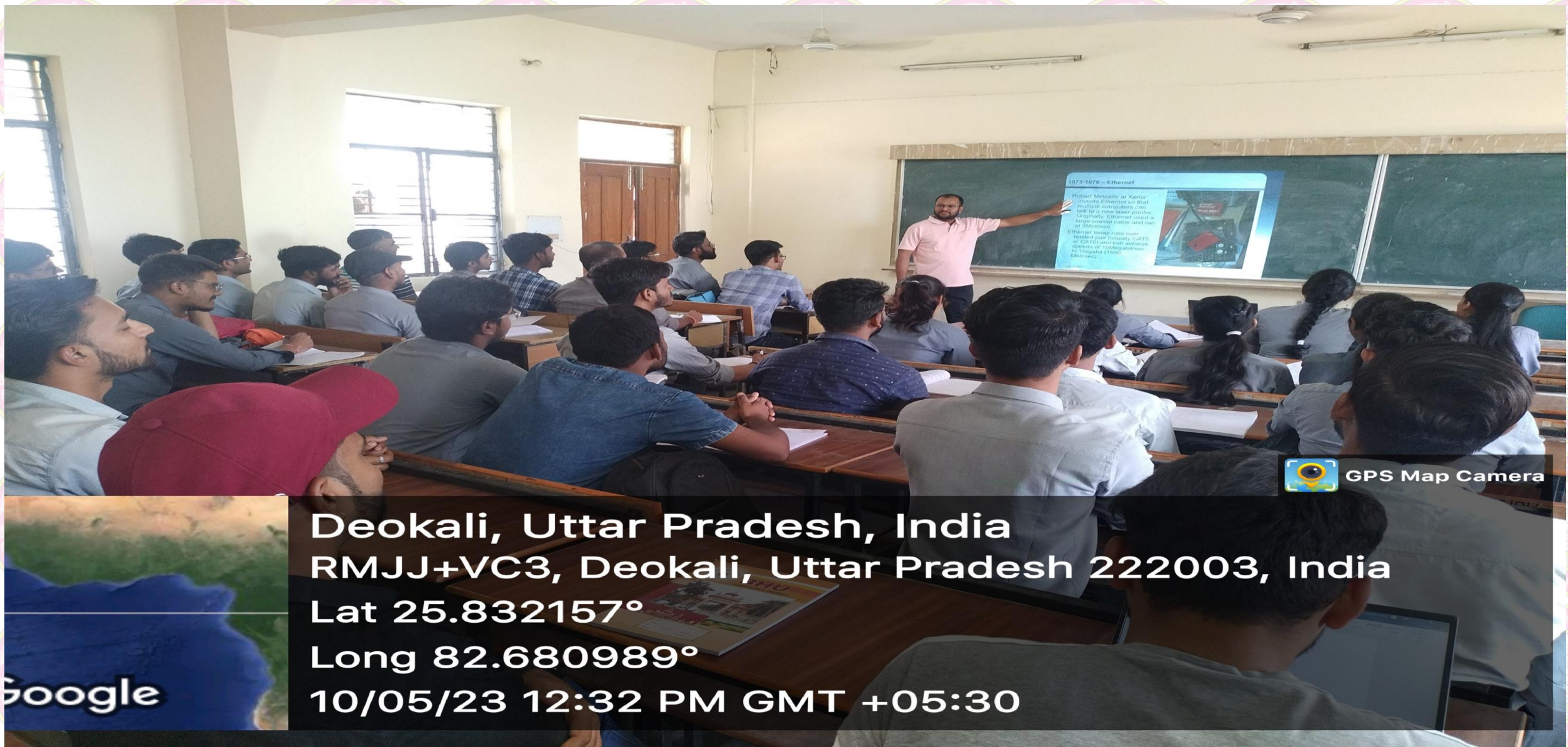
Deokali, Uttar Pradesh, India
RMJJ+VC3, Deokali, Uttar Pradesh 222003, India
Lat 25.832157°
Long 82.680989°
10/05/23 12:23 PM GMT +05:30


Smart Classroom [CSE Seminar Hall-203]
[Department of Computer Science and Engineering]



Deokali, Uttar Pradesh, India
RMJJ+VC3, Deokali, Uttar Pradesh 222003, India
Lat 25.832157°
Long 82.680989°
10/05/23 12:23 PM GMT +05:30

Smart Classroom [CSE L- Hall-303]
[Department of Computer Science and Engineering]



 GPS Map Camera



Deokali, Uttar Pradesh, India
RMJJ+VC3, Deokali, Uttar Pradesh 222003, India
Lat 25.832157°
Long 82.680989°
10/05/23 12:32 PM GMT +05:30

Smart Classroom [CSE L- Hall-304]
[Department of Computer Science and Engineering]





 GPS Map Camera

Deokali, Uttar Pradesh, India
RMJJ+VC3, Deokali, Uttar Pradesh 222003, India
Lat 25.832157°
Long 82.680989°
10/05/23 12:44 PM GMT +05:30

Smart Classroom [CSE L- Hall-305]
[Department of Computer Science and Engineering]



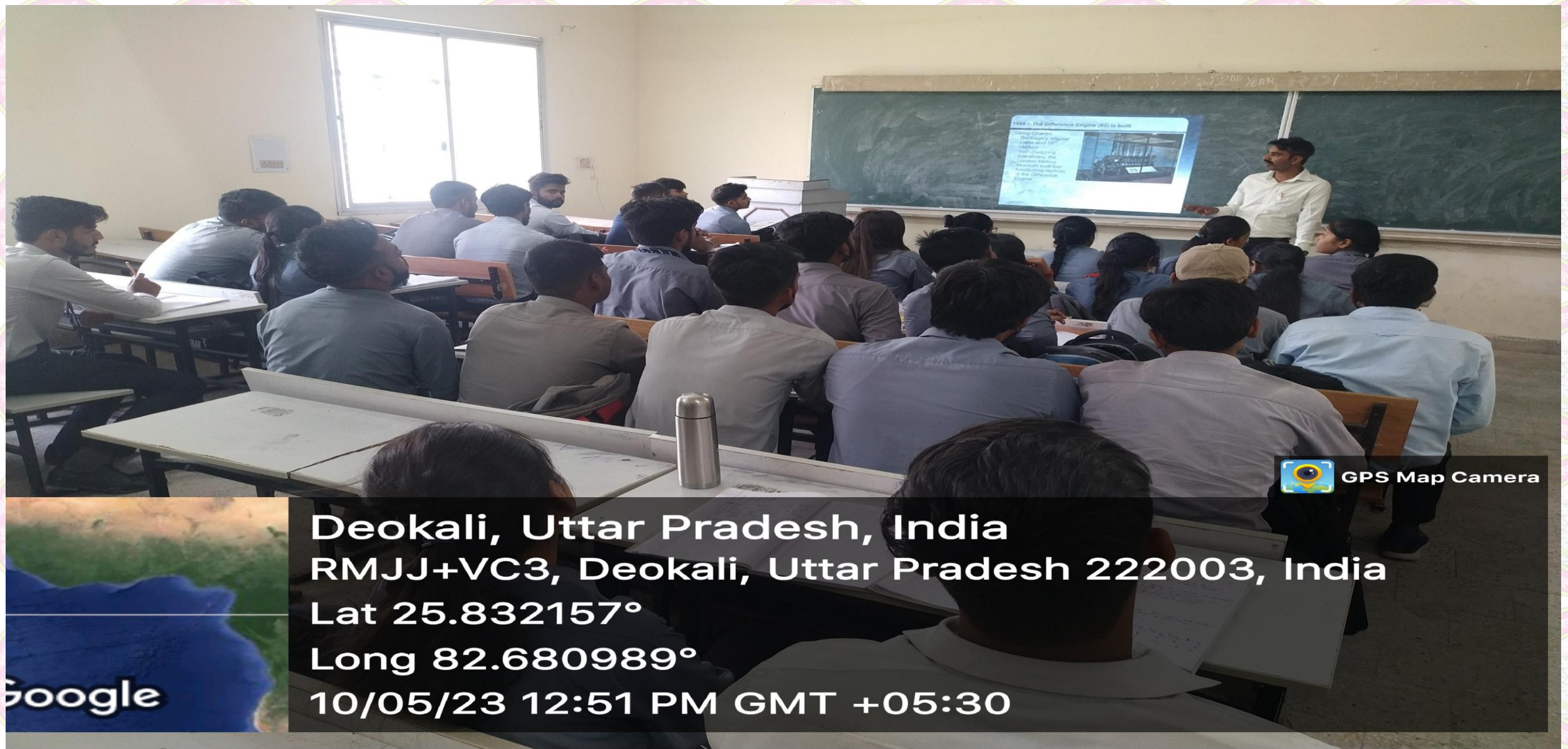
Deokali, Uttar Pradesh, India
RMJJ+VC3, Deokali, Uttar Pradesh 222003, India
Lat 25.832157°
Long 82.680989°
10/05/23 12:32 PM GMT +05:30

Smart Classroom [CSE L- Hall-306]
[Department of Computer Science and Engineering]



Deokali, Uttar Pradesh, India
RMJJ+VC3, Deokali, Uttar Pradesh 222003, India
Lat 25.832157°
Long 82.680989°
10/05/23 12:44 PM GMT +05:30

Smart Classroom [IT L- Hall-107]
[Department of Information Technology]



Deokali, Uttar Pradesh, India
RMJJ+VC3, Deokali, Uttar Pradesh 222003, India
Lat 25.832157°
Long 82.680989°
10/05/23 12:51 PM GMT +05:30

Smart Classroom [IT L- Hall-108]
[Department of Information Technology]



 GPS Map Camera

Deokali, Uttar Pradesh, India
RMJJ+VC3, Deokali, Uttar Pradesh 222003, India
Lat 25.832157°
Long 82.680989°
10/05/23 12:55 PM GMT +05:30

Smart Classroom [IT L- Hall-109]
[Department of Information Technology]



 GPS Map Camera



Deokali, Uttar Pradesh, India
RMJJ+VC3, Deokali, Uttar Pradesh 222003, India
Lat 25.832157°
Long 82.680989°
10/05/23 01:13 PM GMT +05:30

Smart Classroom [AS-206]
[Department of Physics]





GPS Map Camera

Deokali, Uttar Pradesh, India
RMJJ+VC3, Deokali, Uttar Pradesh 222003, India
Lat 25.832157°
Long 82.680989°
10/05/23 01:18 PM GMT +05:30

Smart Classroom [AS-209]
[Department of Chemistry]



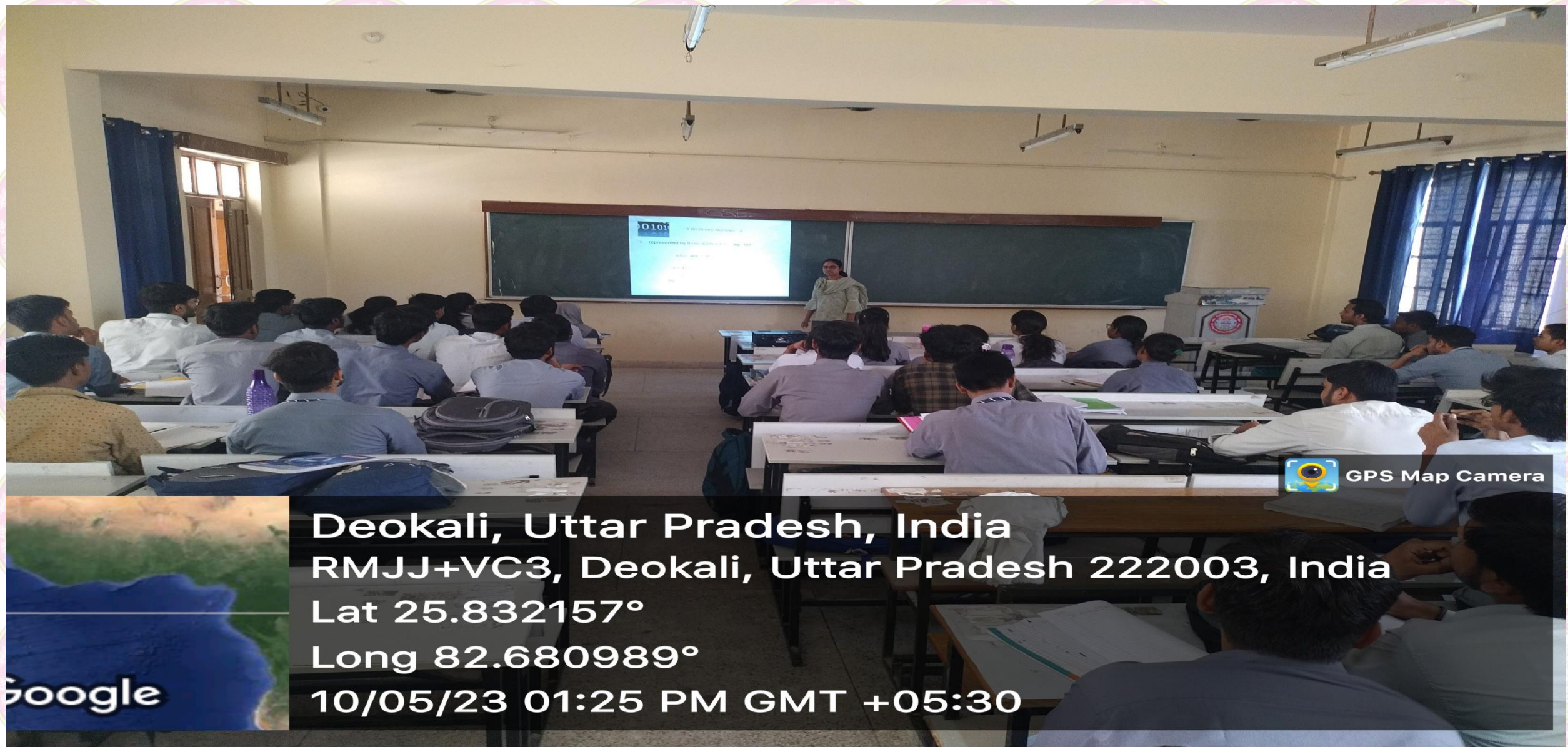
Deokali, Uttar Pradesh, India
RMJJ+VC3, Deokali, Uttar Pradesh 222003, India
Lat 25.832157°
Long 82.680989°
10/05/23 01:31 PM GMT +05:30

Smart Classroom [AS-210]
[Department of Chemistry]



Deokali, Uttar Pradesh, India
RMJJ+VC3, Deokali, Uttar Pradesh 222003, India
Lat 25.832157°
Long 82.680989°
10/05/23 01:30 PM GMT +05:30

Smart Classroom [AS-309]
[Department of Chemistry]



 GPS Map Camera



Deokali, Uttar Pradesh, India
RMJJ+VC3, Deokali, Uttar Pradesh 222003, India
Lat 25.832157°
Long 82.680989°
10/05/23 01:25 PM GMT +05:30

Smart Classroom [AS-310]
[Department of Mathematics]





 GPS Map Camera




Deokali, Uttar Pradesh, India
RMPH+5QP, Deokali, Uttar Pradesh 222003, India
Lat 25.83548°
Long 82.679389°
09/05/23 01:32 PM GMT +05:30

Smart Classroom [MCA-305]
[Department of Computer Application]






 GPS Map Camera



Deokali, Uttar Pradesh, India
RMPH+5QP, Deokali, Uttar Pradesh 222003, India
Lat 25.835478°
Long 82.679383°
09/05/23 01:31 PM GMT +05:30

Smart Classroom [MCA-306]
[Department of Computer Application]





GPS Map Camera



Google

Deokali, Uttar Pradesh, India
RMJJ+VC3, Deokali, Uttar Pradesh 222003, India
Lat 25.832157°
Long 82.680989°
10/05/23 12:51 PM GMT +05:30

Smart Classroom [BCA-301]
[Department of Computer Application]






 GPS Map Camera




Deokali, Uttar Pradesh, India
RMJJ+VC3, Deokali, Uttar Pradesh 222003, India
Lat 25.832157°
Long 82.680989°
10/05/23 12:32 PM GMT +05:30

Smart Classroom [BCA-302]
[Department of Computer Application]






 GPS Map Camera




Deokali, Uttar Pradesh, India
RMPJ+8XW, Deokali, Uttar Pradesh 222003, India
Lat 25.834324°
Long 82.682116°
09/05/23 12:21 PM GMT +05:30

Smart Classroom [Pharmacy L-Hall1 Room No. 3]
[Institute of Pharmacy]





 GPS Map Camera




Deokali, Uttar Pradesh, India
RMPJ+62M, Deokali, Uttar Pradesh 222003, India
Lat 25.835595°
Long 82.680164°
09/05/23 12:29 PM GMT +05:30

Smart Classroom [Pharmacy L-Hall1 Room No. 5]
[Institute of Pharmacy]





 GPS Map Camera

Deokali, Uttar Pradesh, India

**Purvanchal University Faculty Of Engineering And Technology,
Harlalka Rd, Deokali, Uttar Pradesh 222001, India**

Lat 25.834767°


Long 82.680558°

09/05/23 12:36 PM GMT +05:30

**Smart Classroom [Pharmacy L-Hall1 Room No. 13]
[Institute of Pharmacy]**



 GPS Map Camera




Deokali, Uttar Pradesh, India
RMPJ+62M, Deokali, Uttar Pradesh 222003, India
Lat 25.835554°
Long 82.680113°
09/05/23 12:30 PM GMT +05:30

Smart Classroom [Pharmacy L-Hall1 Room No. 14]
[Institute of Pharmacy]



GPS Map Camera



Deokali, Uttar Pradesh, India

VBSPU,UNSIET,ME Department, Teacher's Cabins, Deokali, Uttar Pradesh 222003, India

Lat 25.834845°

Long 82.680294°

09/05/23 12:35 PM GMT +05:30

**Smart Classroom [Pharmacy L-Hall1 Room No. 15]
[Institute of Pharmacy]**



 GPS Map Camera




Deokali, Uttar Pradesh, India
RMMJ+W73, Harlalka Rd, Deokali, Uttar Pradesh 222003, India
Lat 25.834757°
Long 82.681026°
09/05/23 12:20 PM GMT +05:30

Smart Classroom [Pharmacy L-Hall1 Room No. 16]
[Institute of Pharmacy]





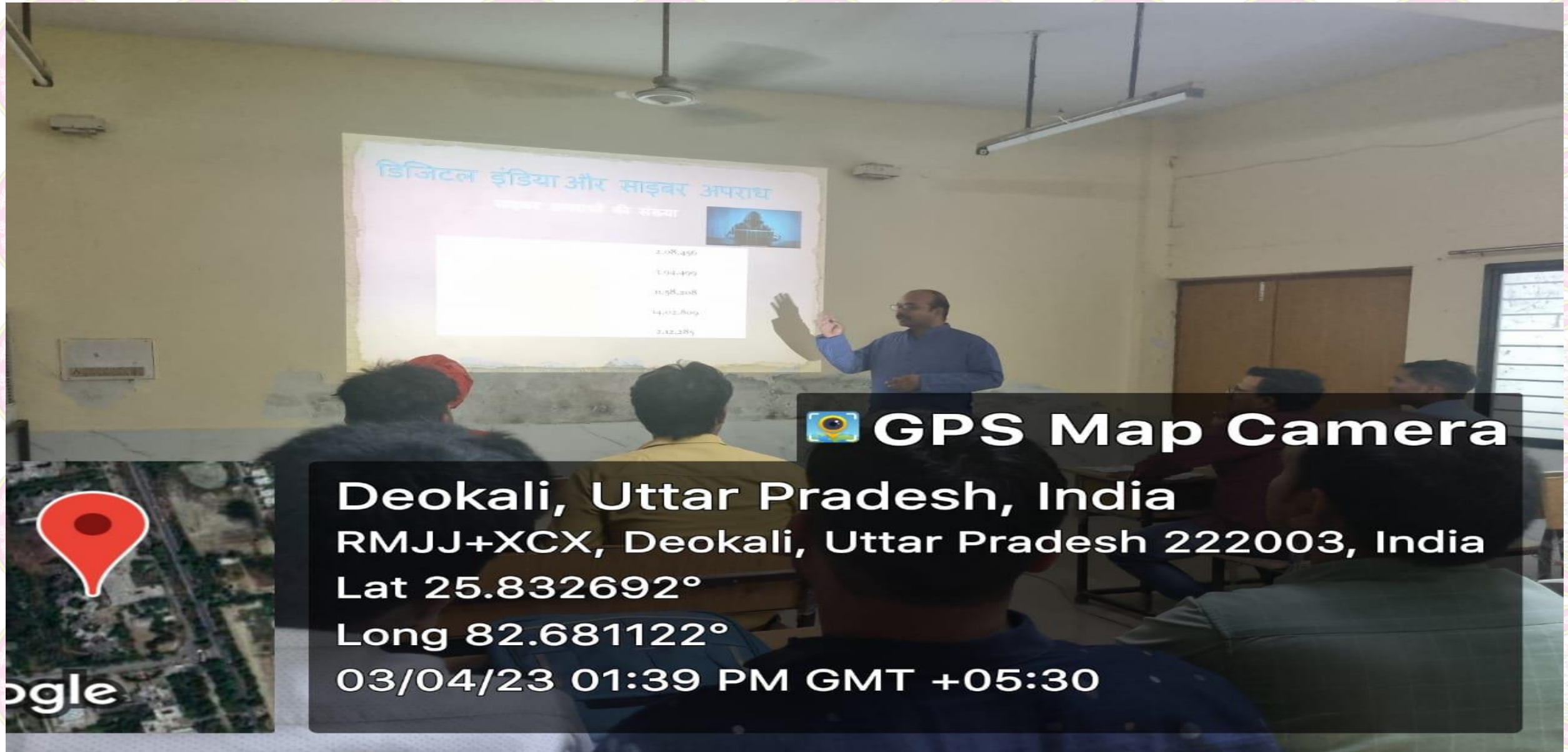
 **GPS Map Camera**

Deokali, Uttar Pradesh, India
RMMJ+28X, Deokali, Uttar Pradesh 222003, India
Lat 25.832531°
Long 82.680881°
03/04/23 01:18 PM GMT +05:30



Smart Classroom [Applied Psychology L-Room 1]
[Department of Applied Psychology]





 **GPS Map Camera**

Deokali, Uttar Pradesh, India
RMJJ+XCX, Deokali, Uttar Pradesh 222003, India
Lat 25.832692°
Long 82.681122°
03/04/23 01:39 PM GMT +05:30

Smart Classroom [MMC-01]
[Department of Mass Communication]

डिजिटल इंडिया और साइबर अपराध

साइबर अपराधों की संख्या



2,08,496

3,94,499

13,58,208

14,02,809

2,12,285



GPS Map Camera

Deokali, Uttar Pradesh, India

RMJJ+XCX, Deokali, Uttar Pradesh 222003, India

Lat 25.832692°

Long 82.681122°

03/04/23 01:39 PM GMT +05:30

Smart Classroom [MMC-02]

[Department of Mass Communication]



GPS Map Camera

Deokali, Uttar Pradesh, India

Vishwakarma hostel, veer bahadur singh purvanchal
univercity, RMJJ+8P9, Deokali, Uttar Pradesh 222003, India

Lat 25.830811°

Long 82.681804°

28/01/23 10:24 AM

Smart Classroom [RBI-LH-101][Prof. Rajendra Singh (Rajju Bhaiya) Institute of Physical Sciences for Study and Research]



Smart Classroom [RBI-LH-102][Prof. Rajendra Singh (Rajju Bhaiya) Institute of Physical Sciences for Study and Research]




Students presenting their work during seminar presentation at the Centre for Nanoscience & Technology of Rajju Bhaiya Institute



**Smart Classroom [Prof. Rajendra Singh (Rajju Bhaiya)
Institute of Physical Sciences for Study and Research]**






Smart Classroom [RBI-LH-201][Prof. Rajendra Singh (Rajju Bhaiya) Institute of Physical Sciences for Study and Research]



Deokali, Uttar Pradesh, India
Vishwakarma hostel, veer bahadur singh
university, RMJJ+8P9, Deokali, Uttar Pra
Lat 25.830811°
Long 82.681804°
28/01/23 10:22 AM

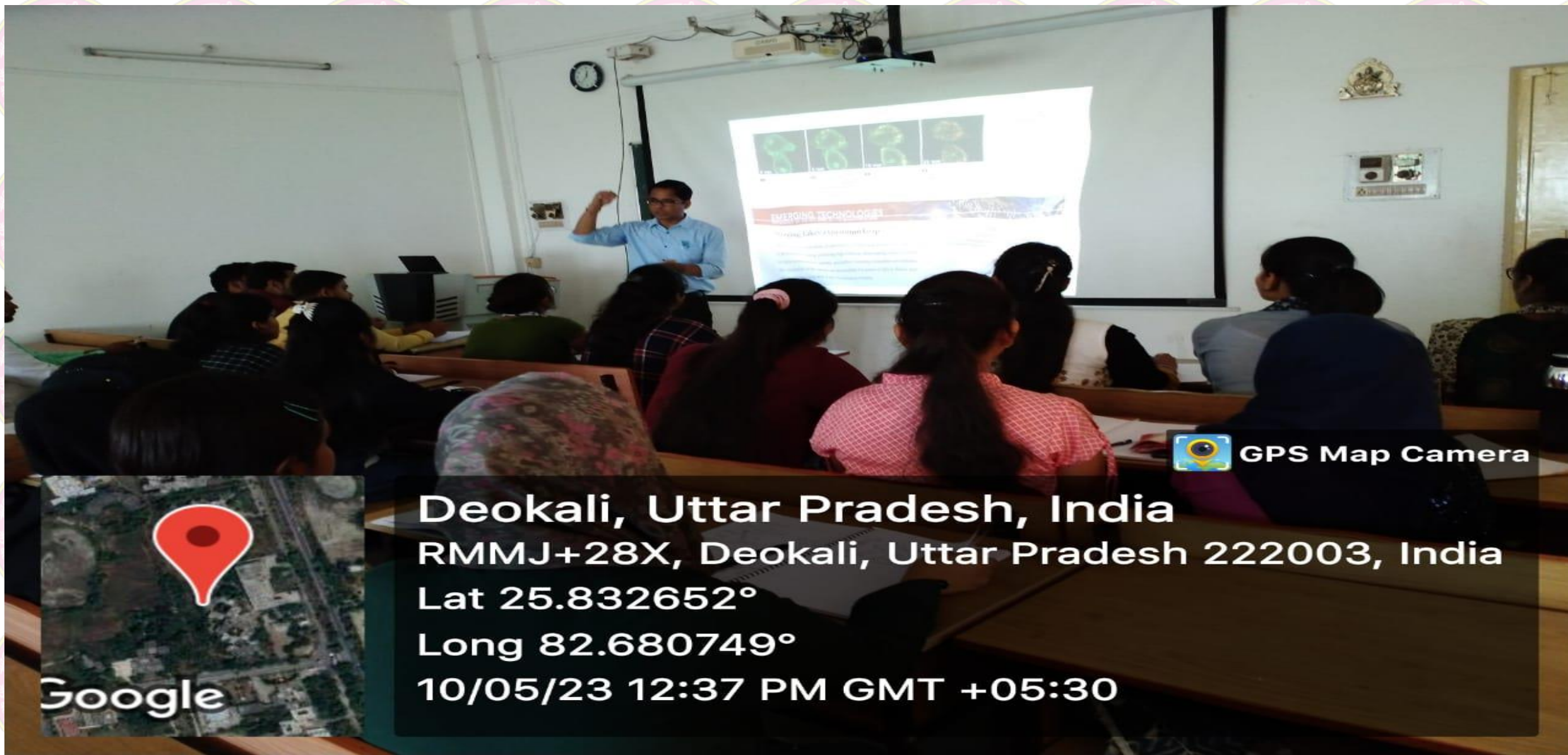
DRC presentation at the Centre for Nanoscience & Technology



Deokali, Uttar Pradesh, India
Vishwakarma hostel, veer bahadur singh
university, RMJJ+8P9, Deokali, Uttar Pra
Lat 25.830811°
Long 82.681804°
28/01/23 10:24 AM




Smart Classroom [RBI-LH-202][Prof. Rajendra Singh (Rajju Bhaiya) Institute of Physical Sciences for Study and Research]



GPS Map Camera

Deokali, Uttar Pradesh, India
RMMJ+28X, Deokali, Uttar Pradesh 222003, India
Lat 25.832652°
Long 82.680749°
10/05/23 12:37 PM GMT +05:30



Smart Classroom [RBI-LH-203][Prof. Rajendra Singh (Rajju Bhaiya) Institute of Physical Sciences for Study and Research]



 **GPS Map Camera**

Deokali, Uttar Pradesh, India
RMMJ+28X, Deokali, Uttar Pradesh 222003, India
Lat 25.832632°
Long 82.680795°
10/05/23 12:40 PM GMT +05:30



Smart Classroom [RBI-LH-204][Prof. Rajendra Singh (Rajju Bhaiya) Institute of Physical Sciences for Study and Research]



GPS Map Camera

Deokali, Uttar Pradesh, India
RMJJ+VC3, Deokali, Uttar Pradesh 222003, India
Lat 25.832157°
Long 82.681013°
09/05/23 02:34 PM GMT +05:30

Smart Classroom [Dattopant Thengadi Law Institute]



GPS Map Camera

Deokali, Uttar Pradesh, India
RMJJ+VC3, Deokali, Uttar Pradesh 222003, India
Lat 25.832157°
Long 82.681004°
09/05/23 02:34 PM GMT +05:30

Smart Classroom [Dattopant Thengadi Law Institute]



Deokali, Uttar Pradesh, India

RMJJ+GMX, Deokali, Uttar Pradesh 222003, India

Lat 25.831395°

Long 82.681646°

28/05/22 11:28 AM



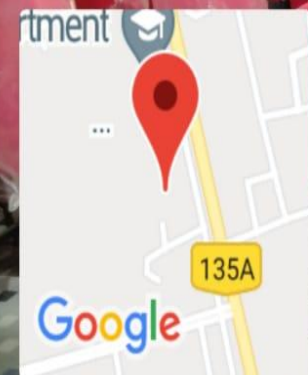
Deokali, Uttar Pradesh, India

RMMJ+4MH, Deokali, Uttar Pradesh 222003, India

Lat 25.83312°

Long 82.681289°

28/05/22 12:55 PM



Hi-Tech Aryabhatta Auditorium [Prof. Rajendra Singh (Rajju Bhaiya) Institute of Physical Sciences for Study and Research]



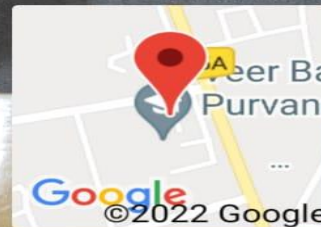
GPS Map Camera



Deokali, Uttar Pradesh, India
RMJJ+GMX, Deokali, Uttar Pradesh 222003, India
Lat 25.831261°
Long 82.681867°
20/05/22 01:43 PM



GPS Map Camera



Deokali, Uttar Pradesh, India
RMJJ+GMX, Deokali, Uttar Pradesh 222003, India
Lat 25.831268°
Long 82.681866°
20/05/22 01:42 PM

Vice-Chancellor's Conference Room



Video Conference Room [Vice-Chancellor's Audio]






**Conference Room
[Institute of Pharmacy]**



Meeting Hall
[Faculty of Management Studies]

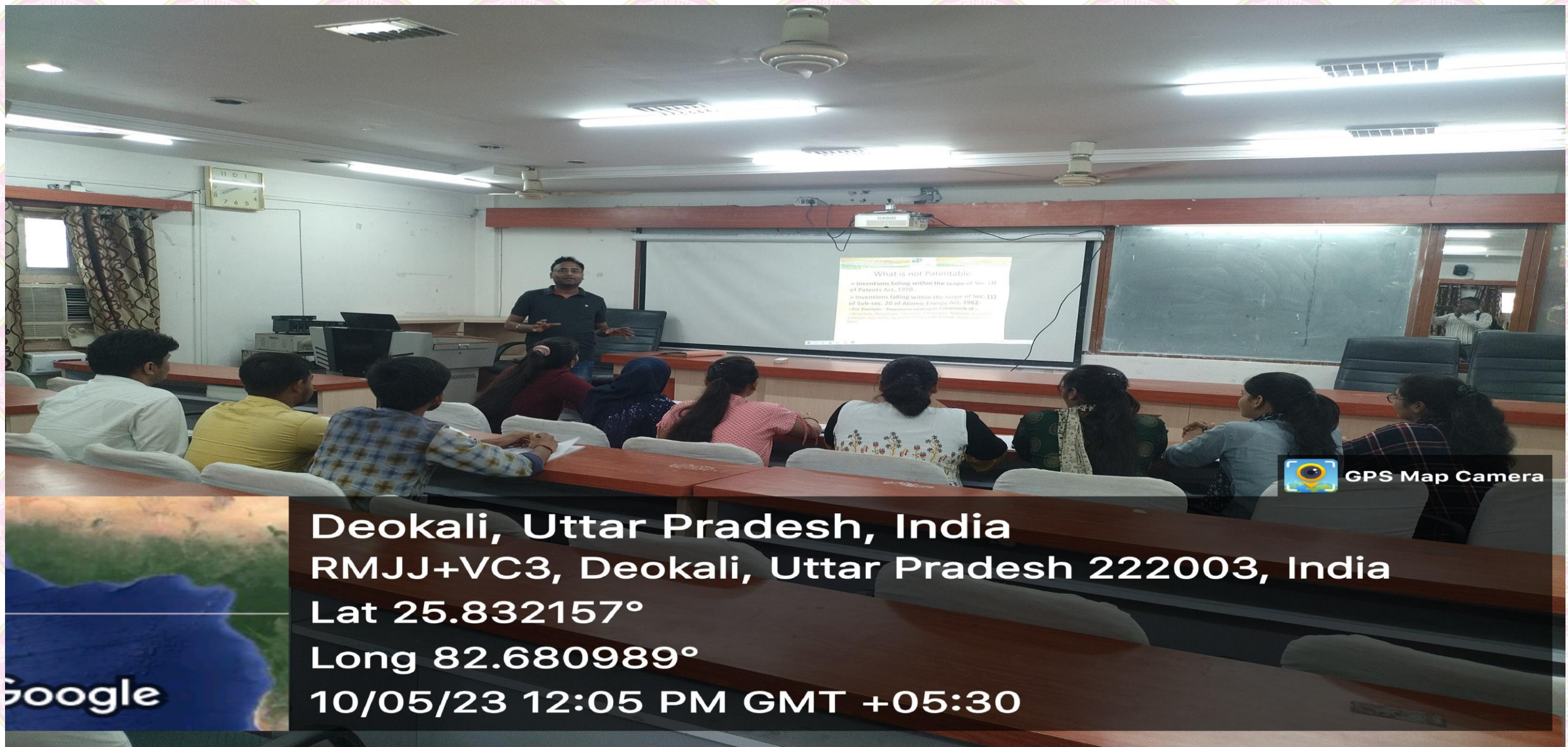


Deokali, Uttar Pradesh, India
RMJJ+VC3, Deokali, Uttar Pradesh 222003, India
Lat 25.832157°
Long 82.680989°
11/05/23 01:00 PM GMT +05:30

GPS Map Camera



Conference Hall
[Faculty of Management Studies]



Deokali, Uttar Pradesh, India
RMJJ+VC3, Deokali, Uttar Pradesh 222003, India
Lat 25.832157°
Long 82.680989°
10/05/23 12:05 PM GMT +05:30

Conference Hall
[Faculty Building]




GPS Map Camera



Jaunpur, UP, India
Jaunpur, Jaunpur, 222003, UP, India
Lat 25.834886, Long 82.680277
04/20/2023 12:13 PM GMT+05:30
Note : Captured by GPS Map Camera



GPS Map Camera



Jaunpur, UP, India
Jaunpur, Jaunpur, 222003, UP, India
Lat 25.834886, Long 82.680277
04/20/2023 12:13 PM GMT+05:30
Note : Captured by GPS Map Camera

Incubation Centre [Co-working Space]



**Incubation Centre
[Conference Hall]**



**Live Streaming of “Pariksha Par Charcha” by
Hon’ble Prime Minister at Incubation Centre**



**ICT Enabled Training Room
[Kaushal Vikas Kendra]**



GPS Map Camera

Deokali, Uttar Pradesh, India
RMJJ+VC3, Deokali, Uttar Pradesh 222003, India
Lat 25.832157°
Long 82.680989°
11/05/23 02:04 PM GMT +05:30

ICT Enabled Meeting Room
[National Service Scheme Office]



GPS Map Camera

Deokali, Uttar Pradesh, India
RMJJ+VC3, Deokali, Uttar Pradesh 222003, India
Lat 25.832157°
Long 82.680989°
11/05/23 01:40 PM GMT +05:30

ICT Enabled Seminar Hall
[National Service Scheme Office]



Deokali, Uttar Pradesh, India
RMJJ+VC3, Deokali, Uttar Pradesh 222003, India
Lat 25.832157°
Long 82.680989°
11/05/23 02:26 PM GMT +05:30

ICT Enabled Visvesvaraya Seminar Hall
[Faculty of Engineering and Technology]

